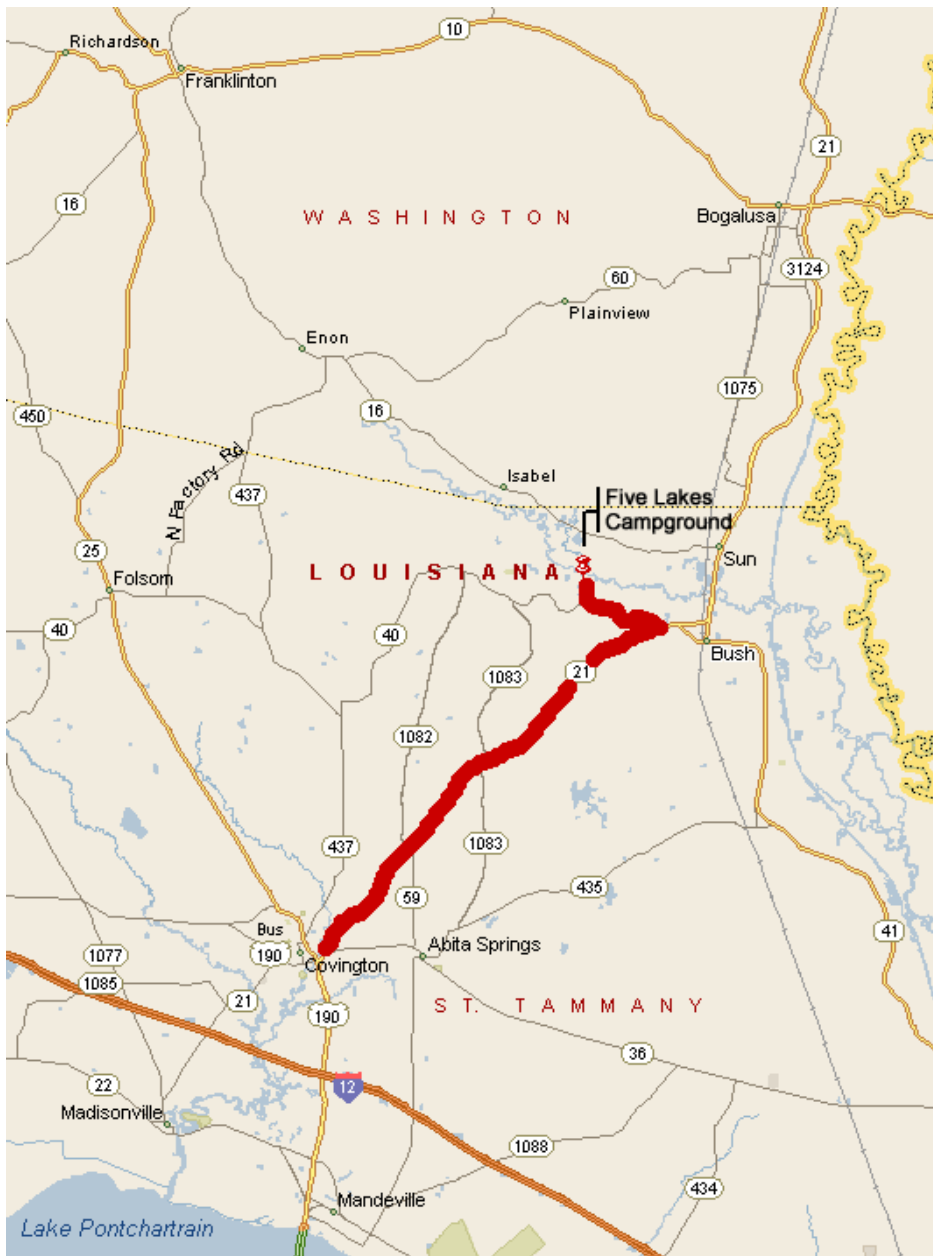


# Directions and Maps to Five Lakes Campground

## *Directions from Covington / Madisonville / West Mandeville*

### **Starting from the intersection of LA-21 and LA-36 in Covington:**

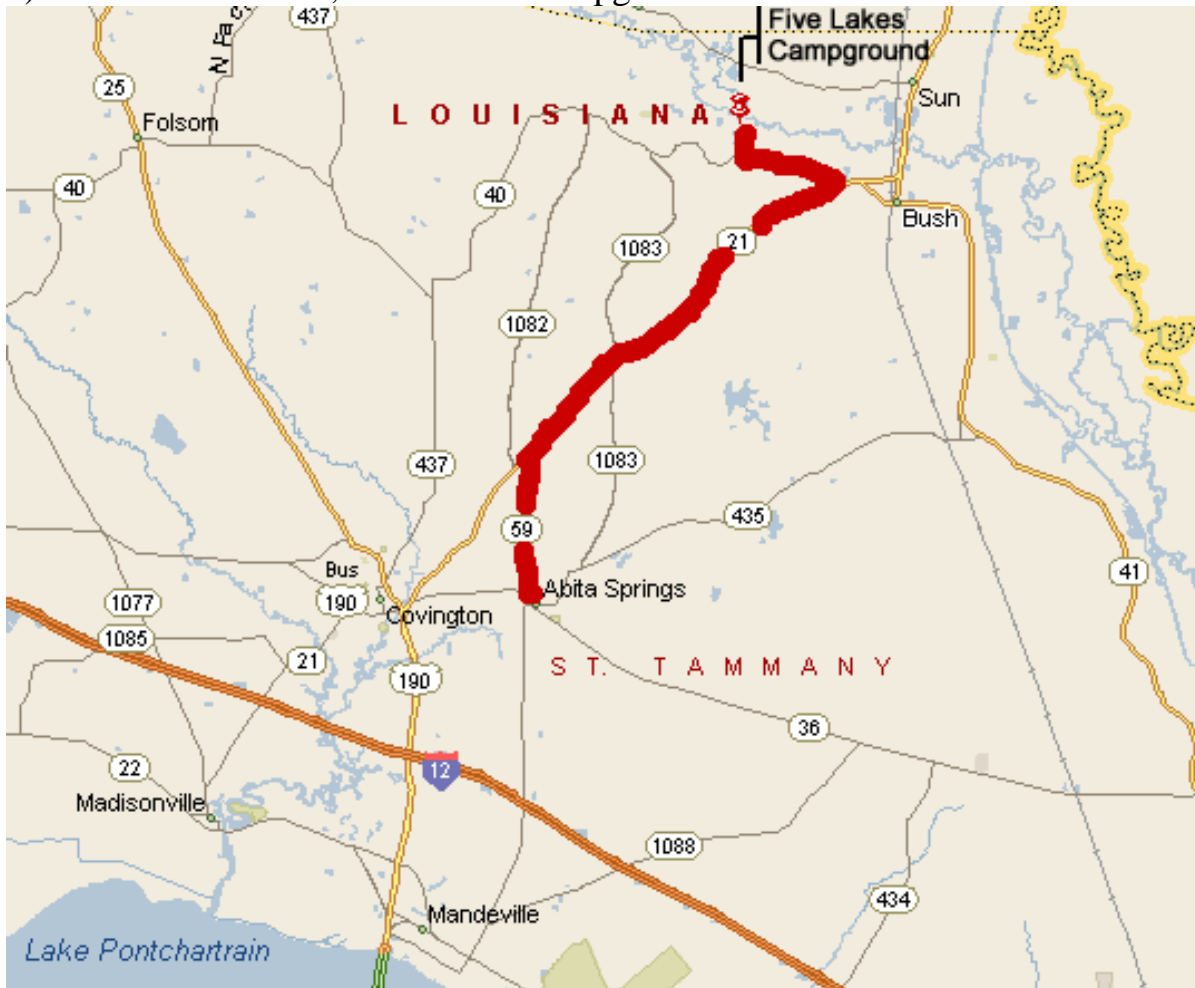
- 1) Start off heading NORTH on LA-21 (Military Rd) toward Bush/Bogalusa
- 2) Go 13.8 miles to LA-40 (Bush-Folsom Rd)
- 3) Turn LEFT on LA-40 (Bush-Folsom Rd)
- 4) Go 2.6 miles to Five Lakes Rd
- 5) Turn RIGHT on Five Lakes Rd
- 6) Go about 0.5 miles, Five Lakes Campground is on the left hand side.



*Directions from Abita Springs / East Mandeville*

**Starting from the traffic light at the intersection of LA-59 and LA-36 in Abita Springs:**

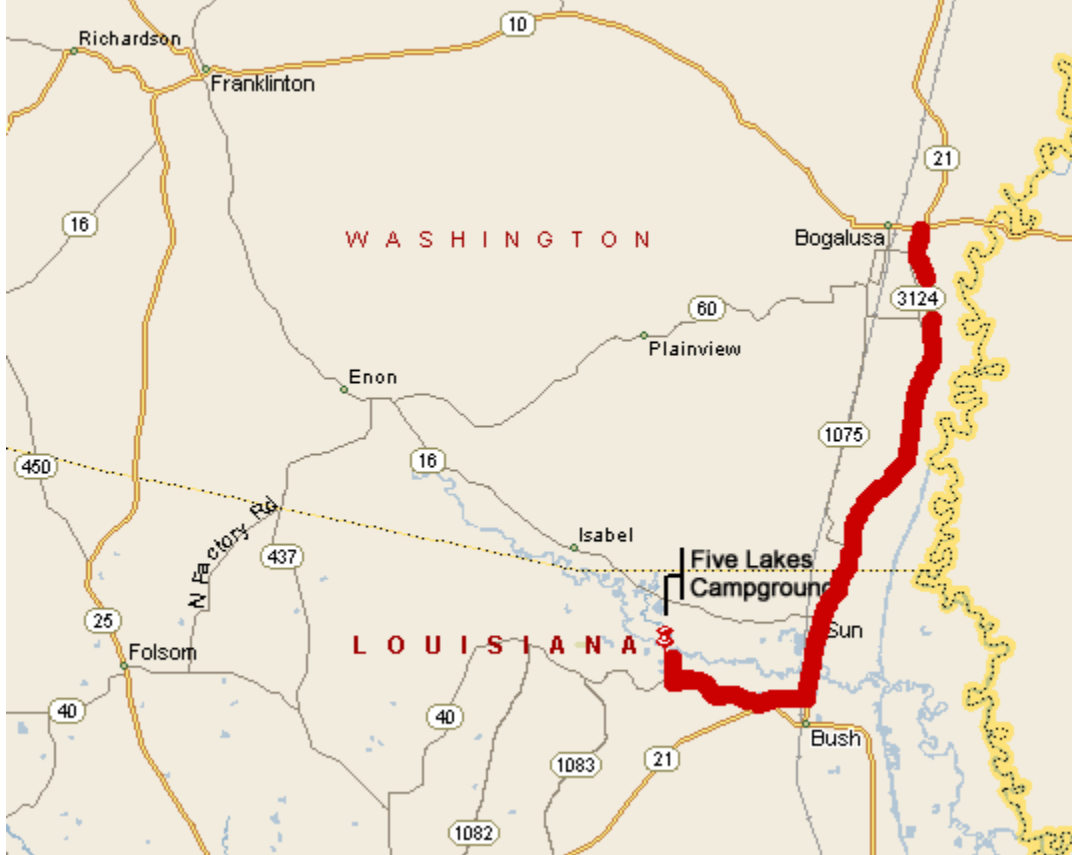
- 1) Start off heading NORTH on LA-59/LA-36 (Maple Street) towards Covington
- 2) Go 0.4 miles and then turn RIGHT to stay on LA-59 (Range Line Rd)
- 3) Go 3.0 miles to LA-21 (Military Rd)
- 4) Turn RIGHT on LA-21 (Military Rd)
- 5) Go 9.6 miles to LA-40 (Bush-Folsom Rd)
- 6) Turn LEFT on LA-40 (Bush-Folsom Rd)
- 7) Go 2.6 miles to Five Lakes Rd
- 8) Turn RIGHT on Five Lakes Rd
- 9) Go about 0.5 miles, Five Lakes Campground is on the left hand side.



*Directions from Bogalusa / East Washington Parish*

**Starting from the intersection of LA-10 and LA-21 in Bogalusa:**

- 1) Start off heading SOUTH on LA-21 (Sullivan Dr) toward Bush/Covington
- 2) Go 12.9 miles to LA-21/LA-40/LA-41 intersection in Bush
- 3) Turn RIGHT on LA-21/LA-40 (Military Rd)
- 4) Go 1.5 miles to LA-40/LA-21 intersection in Bush (14.4 miles total from the intersection of LA-10 and LA-21)
- 5) Turn RIGHT to stay on LA-40 (Bush-Folsom Rd)
- 6) Go 2.6 miles to Five Lakes Rd
- 7) Turn RIGHT on Five Lakes Rd
- 8) Go about 0.5 miles, Five Lakes Campground is on the left hand side.



*Directions from Folsom / Barker's Corner*

**Starting from the intersection of LA-25 and LA-40 in Folsom:**

- 1) Start off heading EAST on Hwy 40 (Bush-Folsom Rd) towards Bush.
- 2) Go 4.7 miles to LA-437 (Middle Rd)
- 3) Turn RIGHT onto LA-40/LA-437 (Middle Rd)
- 3) Go 3.5 miles and then turn LEFT to stay on LA-40 (Lee Rd)
- 4) Go 0.4 miles and then turn RIGHT to stay on LA-40 (Bush-Folsom Rd)
- 5) Go 10.3 miles to Five Lakes Rd
- 6) Turn LEFT on Five Lakes Rd
- 7) Go about 0.5 miles, Five Lakes Campground is on the left hand side.



*Directions from Franklinton / West Washington Parish*

**Starting from the intersection of LA-16 and LA-10 in Franklinton:**

- 1) Start off heading SOUTH on LA-16 (Main St) towards Enon
- 2) Go 16.4 miles to Choctaw Rd  
(Choctaw Rd is 5.9 miles from the LA-16/LA-60 intersection)
- 3) Turn RIGHT on Choctaw Rd / Isabel Swamp Rd
- 4) Go 2.9 miles to LA-40 (Bush-Folsom Rd)
- 5) Turn LEFT on LA-40 (Bush-Folsom Rd)
- 6) Go 4.3 miles to Five Lakes Rd
- 7) Turn LEFT on Five Lakes Rd
- 8) Go about 0.5 miles, Five Lakes Campground is on the left hand side.

